









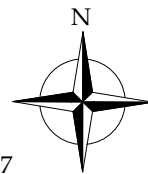
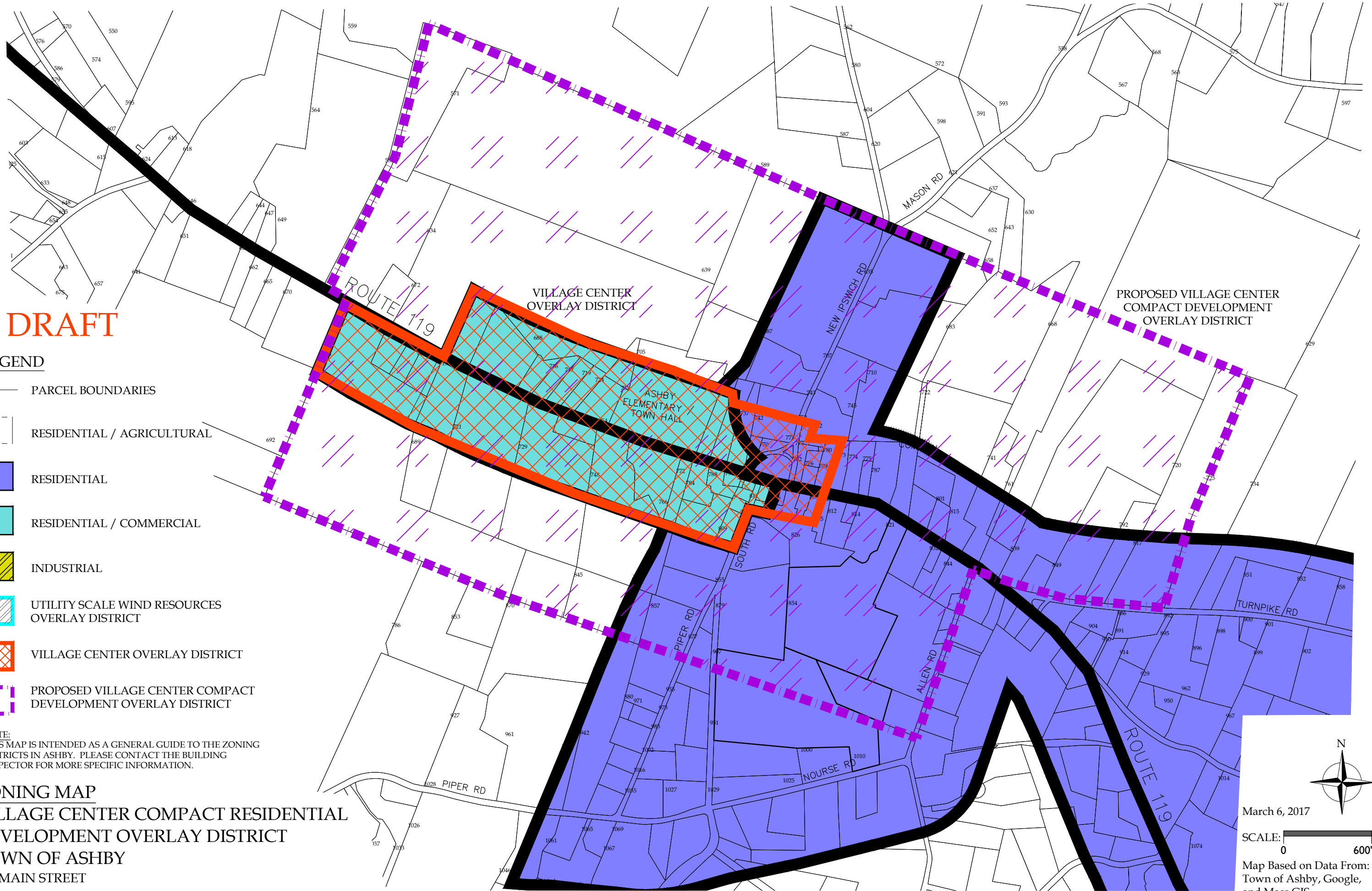
DRAFT

LEGEND

-  PARCEL BOUNDARIES
-  RESIDENTIAL / AGRICULTURAL
-  RESIDENTIAL
-  RESIDENTIAL / COMMERCIAL
-  INDUSTRIAL
-  UTILITY SCALE WIND RESOURCES OVERLAY DISTRICT
-  VILLAGE CENTER OVERLAY DISTRICT
-  PROPOSED VILLAGE CENTER COMPACT DEVELOPMENT OVERLAY DISTRICT

NOTE:
THIS MAP IS INTENDED AS A GENERAL GUIDE TO THE ZONING DISTRICTS IN ASHBY. PLEASE CONTACT THE BUILDING INSPECTOR FOR MORE SPECIFIC INFORMATION.

ZONING MAP
VILLAGE CENTER COMPACT RESIDENTIAL DEVELOPMENT OVERLAY DISTRICT
TOWN OF ASHBY
895 MAIN STREET
ASHBY, MA 01431



March 6, 2017

SCALE: 0 600'

Map Based on Data from:
Town of Ashby, Google,
and Mass GIS